

## SURVEY UNIT,

### MINISTRY OF HOUSING AND ENVIRONMENT

Ameenee Magu, Maafannu, Male', 20392, Maldives.

Office (PABX): +(960) 3004300, Fax: +(960) 3004301

Email: survey@mhe.gov.mv

Web: www.mhe.gov.mv



<b>CONTROL POINT DETAILS</b>	<b>Station Number</b> PSM5037
<b>Coordinate Information</b>	
<b>Geodetic</b>	<b>Grid</b>
<b>WGS 84</b>	<b>UTM Zone 43</b>
Lat: N3°53'16.61561"	E: 257523.753 m
Long: E 72°48'59.26216"	N: 430055.182 m
Ellp Height: -89.621	Orth Height: + 0.714

**Date:** 27 /05 /2012

Monument description & method of survey:

Type A monument buried below ground, GPS Static Point fixing method

General site condition & access:

Good access. Located in north east side of Island in front of room 25 and 26

Owner: Diamonds Athuruga Beach and Water Villas

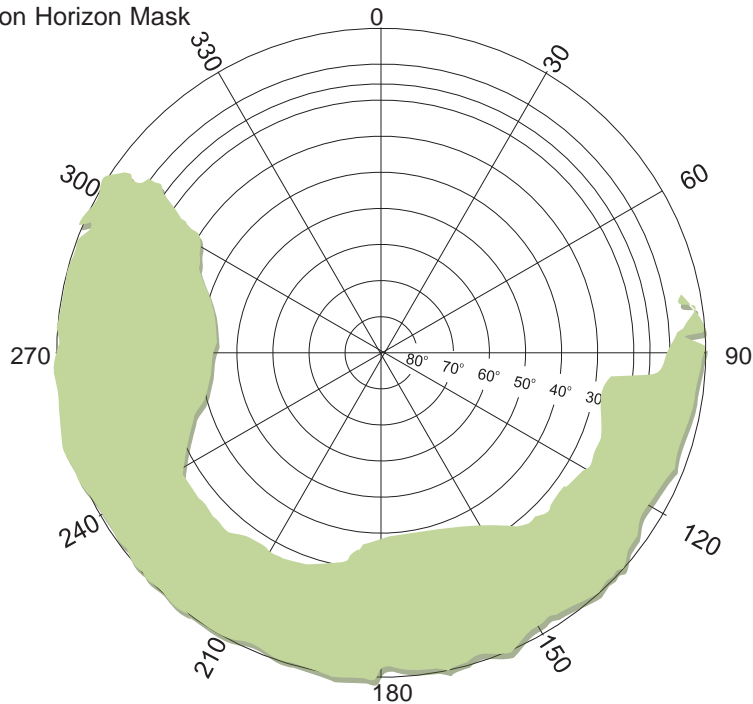


**SITE INFORMATION**

Station Number

P	S	M	5	0	3	7
---	---	---	---	---	---	---

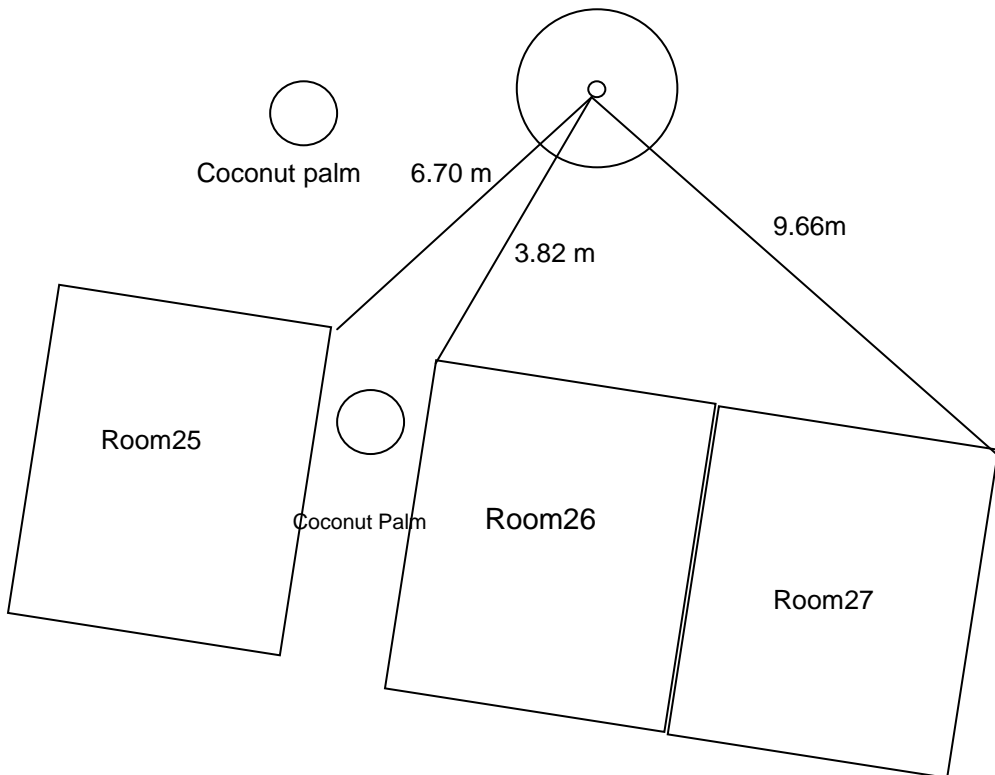
Station Horizon Mask



Height above Marker that horizon was mapped from 1.45 m

Magnetic Declination -----  
 Declination applied to this figure?  
 Yes  No

Locality



- All measurements taken from the bungalow wooden platform corners

Sketched by: Ahmed Nuaim

Scale: Not to scale

Date: 27<sup>th</sup> May 2012

## SURVEY UNIT,

### MINISTRY OF HOUSING AND ENVIRONMENT

Ameenee Magu, Maafannu, Male', 20392, Maldives.

Office (PABX): +(960) 3004300, Fax: +(960) 3004301

Email: survey@mhe.gov.mv

Web: www.mhe.gov.mv



<b>CONTROL POINT DETAILS</b>	<b>Station Number</b> PSM5038
<b>Coordinate Information</b>	
<b>Geodetic</b>	<b>Grid</b>
<b>WGS 84</b>	<b>UTM Zone 43</b>
<b>Lat:</b>	<b>E:</b> 257426.4182 m
<b>Long:</b>	<b>N:</b> 429939.3669 m
<b>Ellp Height:</b>	<b>Orth Height:</b> + 1.008 m

**Date:** 27 /05 /2012

#### Monument description & method of survey:

Type A monument buried below ground, Closed Loop Traverse Method using coordinates.

#### General site condition & access:

Good access. Located in south west of island in front of

Owner: Diamonds Athuruga Beach and Water Villas

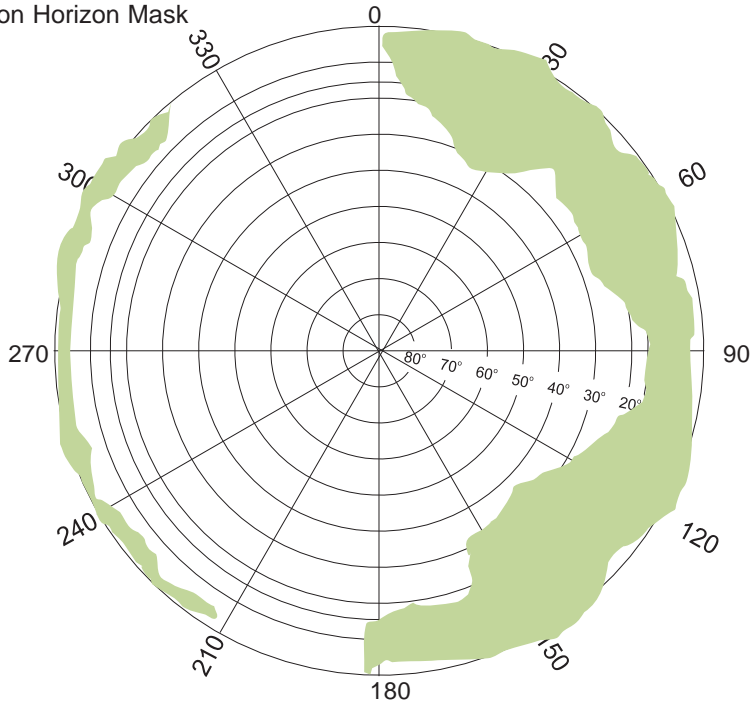


**SITE INFORMATION**

Station Number

P	S	M	5	0	3	8
---	---	---	---	---	---	---

Station Horizon Mask

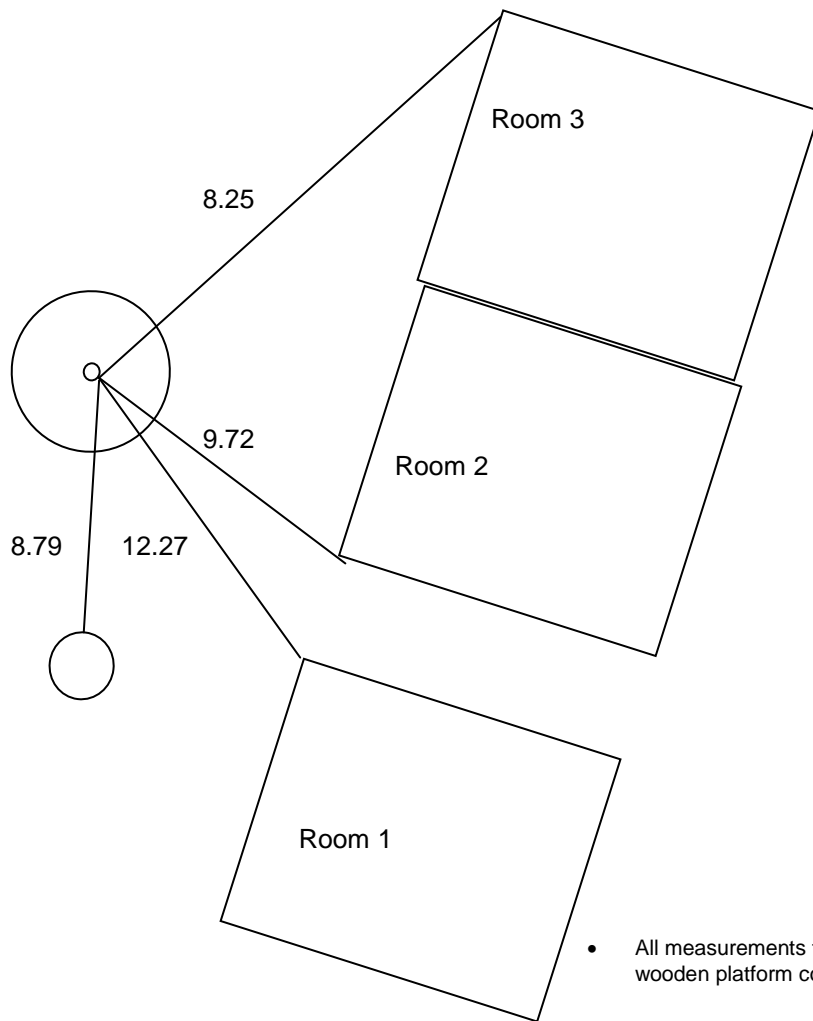


Height above Marker that horizon was mapped from 1.45 m

Magnetic Declination -----  
 Declination applied to this figure?  
 Yes  No



Locality



• All measurements taken from the bungalow wooden platform corners

Sketched by: Ahmed Nuaim

Scale: Not to scale

Date: 27<sup>th</sup> May 2012



## SURVEY UNIT,

### MINISTRY OF HOUSING AND ENVIRONMENT

Ameenee Magu, Maafannu, Male', 20392, Maldives.

Office (PABX): +(960) 3004300, Fax: +(960) 3004301

Email: survey@mhe.gov.mv

Web: www.mhe.gov.mv



<b>CONTROL POINT DETAILS</b>	<b>Station Number</b> PSM5039
<b>Coordinate Information</b>	
<b>Geodetic</b>	<b>Grid</b>
<b>WGS 84</b>	<b>UTM Zone 43</b>
<b>Lat:</b>	E: 257522.9377 m
<b>Long:</b>	N: 429923.6779 m
<b>Ellp Height:</b>	<b>Orth Height:</b> + 0.992 m

**Date:** 27 /05 /2012

Monument description & method of survey:

Type A monument buried below ground, Closed Loop Traverse Method using coordinates.

General site condition & access:

Good access. Located in south east of island, in-between reception lounge and Bar

Owner: Diamonds Athuruga Beach and Water Villas

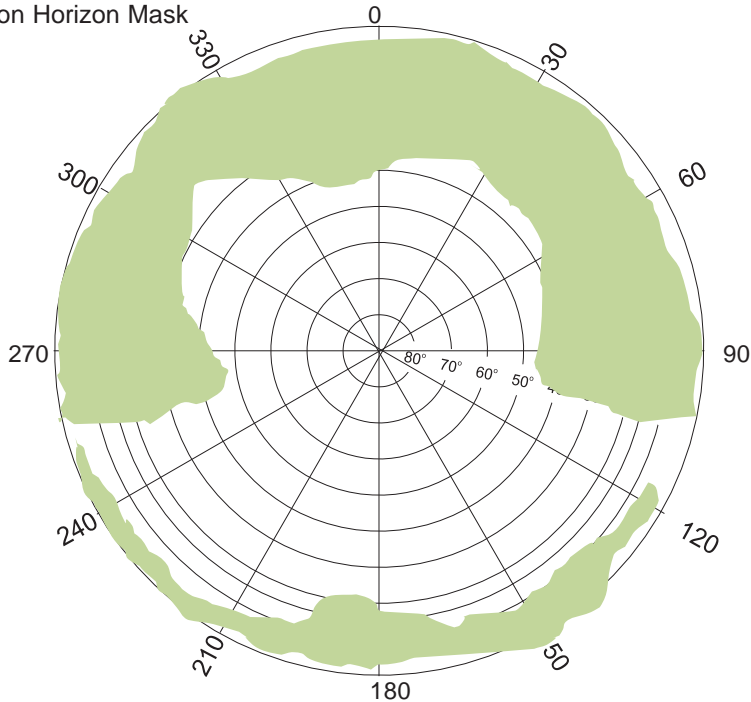


**SITE INFORMATION**

Station Number

P	S	M	5	0	3	9
---	---	---	---	---	---	---

Station Horizon Mask

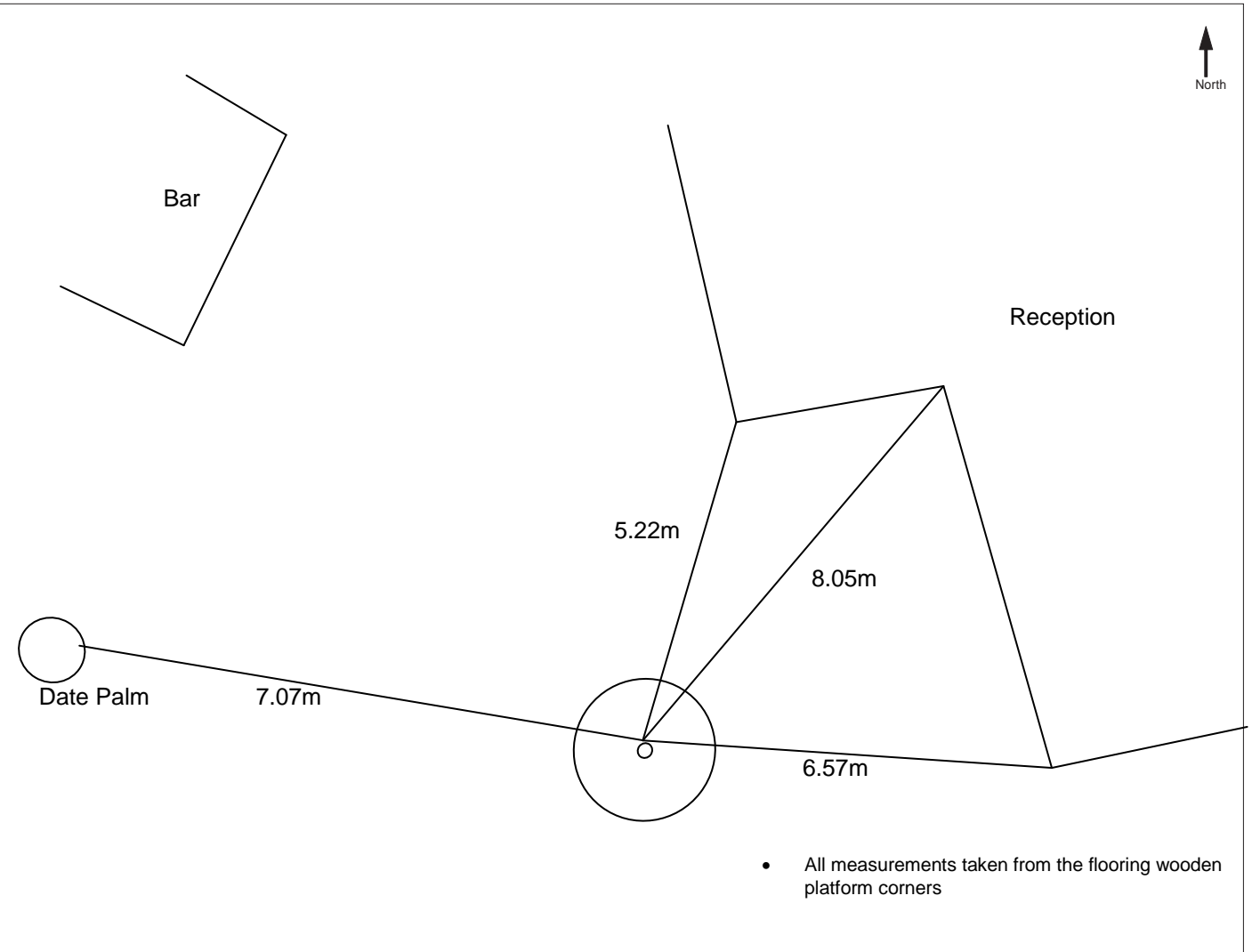


Height above Marker that horizon was mapped from 1.45 m

Magnetic Declination -----  
 Declination applied to this figure?  
 Yes  No



Locality



Sketched by: Ahmed Nuaim

Scale: Not to scale

Date: 27<sup>th</sup> May 2012

## SURVEY UNIT,

### MINISTRY OF HOUSING AND ENVIRONMENT

Ameenee Magu, Maafannu, Male', 20392, Maldives.

Office (PABX): +(960) 3004300, Fax: +(960) 3004301

Email: survey@mhe.gov.mv

Web: www.mhe.gov.mv



CONTROL POINT DETAILS	Station Number
	BM1
Coordinate Information	
Geodetic	Grid
WGS 84	UTM Zone 43
Lat:	E: 257450.116
Long:	N: 429904.974
Ellp Height:	Orth Height: + 0.809

Date: 05 /07 /2012

#### Monument description & method of survey:

(10 inch diameter) concrete with 5ft ss hollow rod driven in middle, buried below ground. Surveyed using closed looped Traverse method. Using BASE station as **PSM 5037**

#### General site condition & access:

Good access. Located near restaurant.

Owner: Diamonds Athuruga Beach and Water Villas



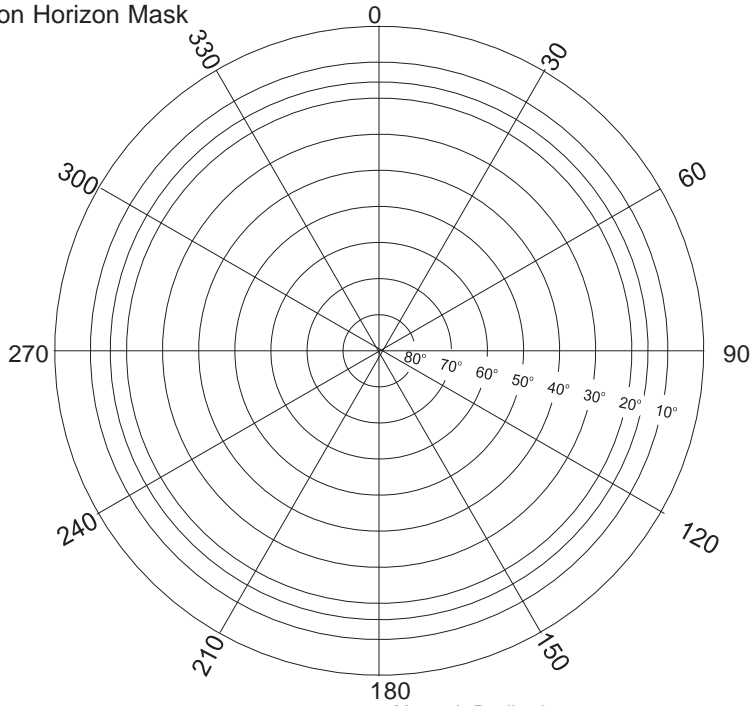
**SITE INFORMATION**

Station Number

**B M 1**

--	--	--	--	--	--

Station Horizon Mask

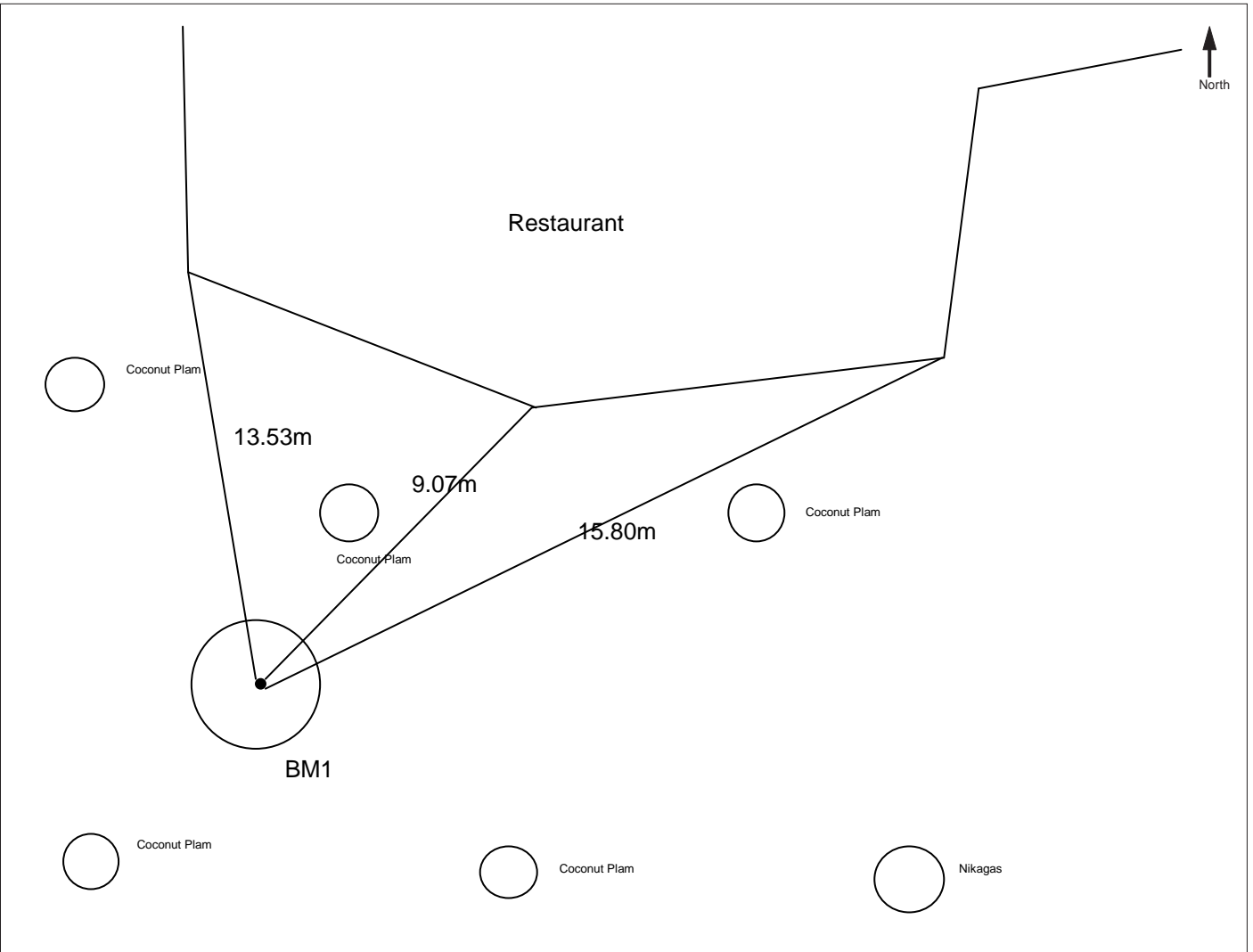


Locality



Height above Marker that horizon was mapped from 1.45 m

Magnetic Declination -----  
Declination applied to this figure?  
 Yes  No



Sketched by: Ahmed Nuaim

Scale: Not to scale

Date: 05<sup>th</sup> August 2012